

THE RIVER TRENT BURSTING ITS BANKS - FLOOD IMAGES, WARNINGS AND ALERTS – JANUARY 3RD, 4TH, 5TH & 6TH 2024 - STORM HENK

LINCOLN CITY CENTRE BRAYFORD WHARF FLOODING



University of Lincoln's Brayford campus was struck by storm Babet on Friday, causing the Brayford River to overflow and flood multiple buildings and roads.

The Environment Agency said more than a month's rain fell in the county in 24 hours.



Storm Babet causes flooding on University of Lincoln's Brayford campus




A student from the university said: "I was parked in the NCP on the Brayford and the flooding made it so I couldn't get to my car. I had parked it there about three hours ago and it was fine. When I did manage to get to it the flooding was so bad my car started making noises!"

Areas that have been badly damaged by the floods have been sectioned off. This includes areas around Cygnet Wharf accommodation buildings.

Situated on the river's edge, the flooding has affected the surrounding walkways but the buildings themselves have miraculously avoided being breached.

The damage sustained around other parts of the river has been far more extensive.

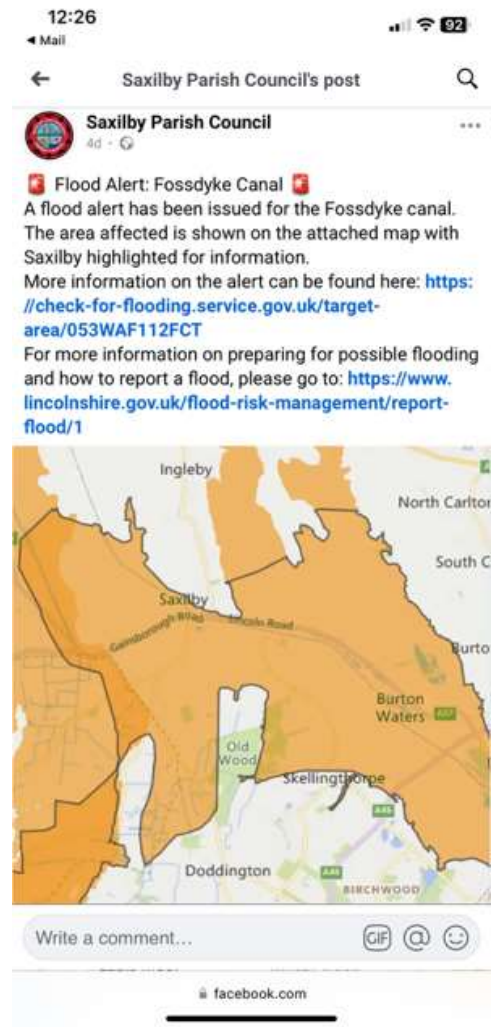
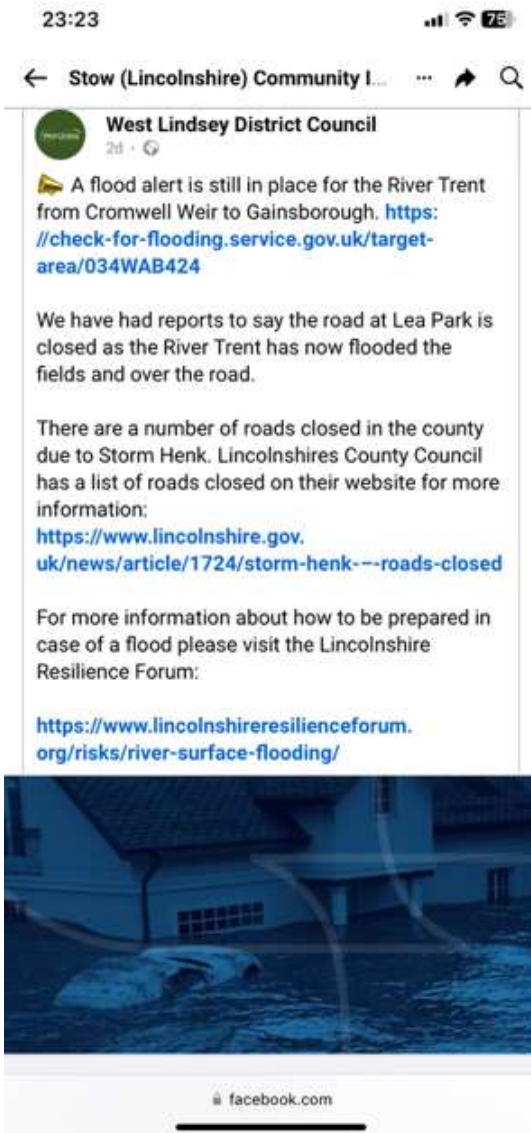
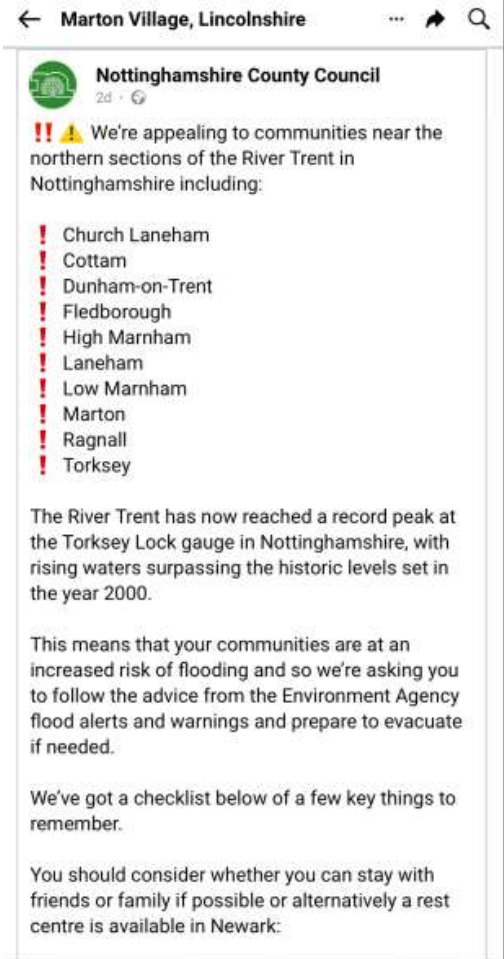
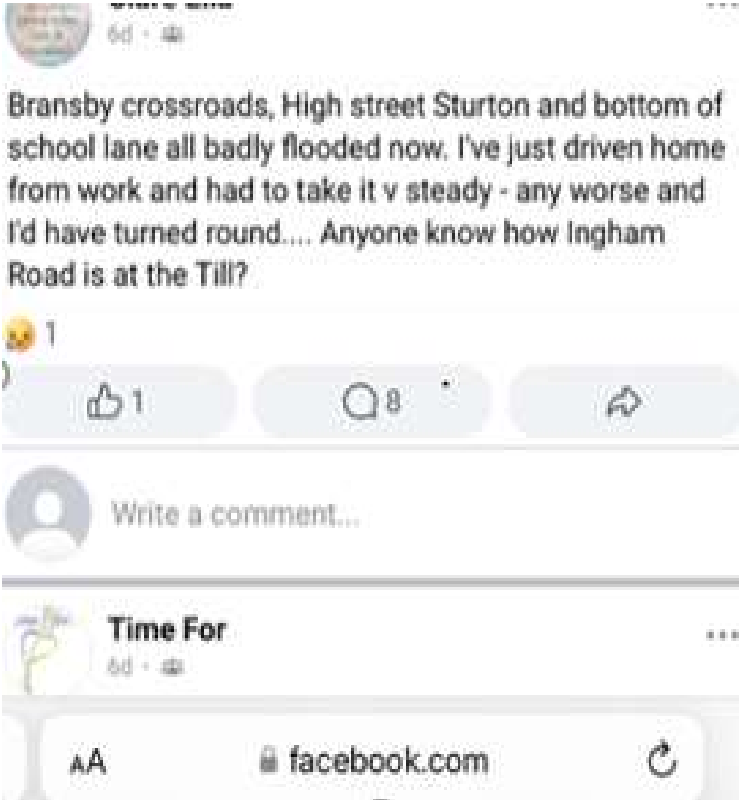


Live updates as 11 flood warnings and 20 flood alerts issued ...



Photos show flooding after

VILLAGE OF STURTON BY STOW FLOODED



The previous highest level recorded was 23 ft 9 in (7.31m) in November 2000.



BBC/JAKE ZUCKERMAN

Many of the static homes were left "knee-high" in water, according to residents

Chief fire officer and chair of the county's resilience forum Mark Baxter said the levels were as high as ever recorded at Torskey Lock and it was the area they were "monitoring most closely".

"Though the levels are broadly stabilising at the moment at the moment, so we've got teams through the Environment Agency and Fire and Rescue teams down there to keep continually assessing the situation," he said.

The Environment Agency (EA) said: "River levels remain high at the Torskey river cause as a result of

TORKSEY LOCK – STATIC HOMES FLOODED



Saxilby Residents Forum
Pippa Webb · 10h · 🌐



👍👎👏 12

👍 12

💬 2



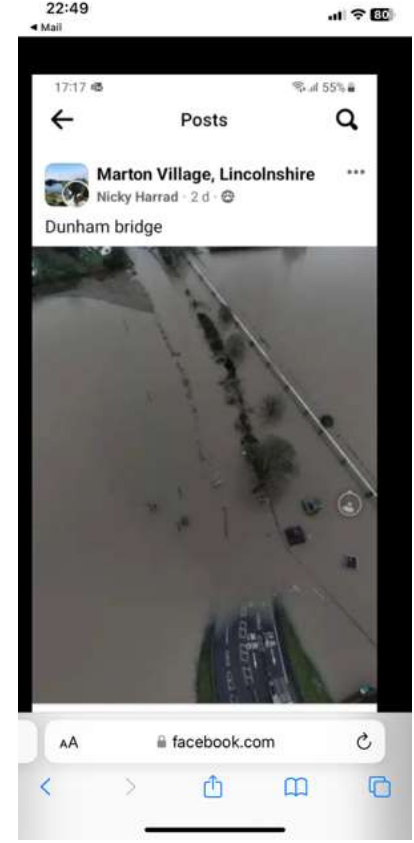
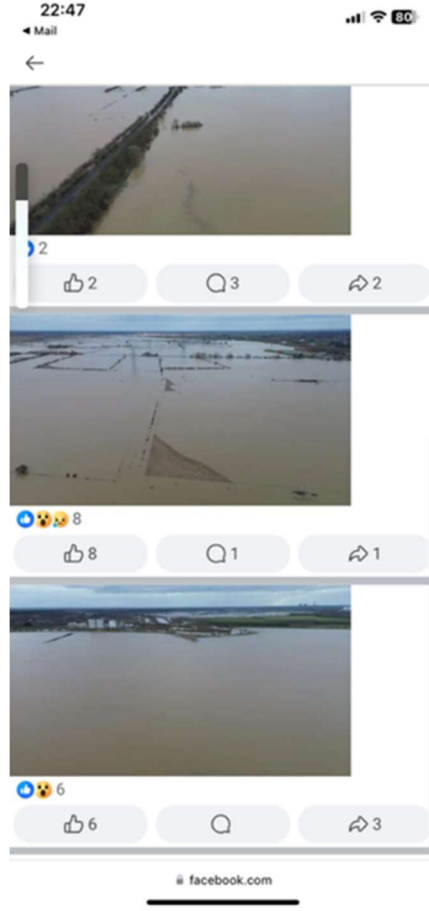
🔄


JANUARY 2024 - RIVER TRENT IN FLOOD AT TORKSEY VILLAGE LAPPING AT THE EDGE OF THE PROPERTIES IN THE IMAGES.

THE RIVER TRENT LEVELS HAVE CONTINUED TO RISE AND FALL DURING THIS PERIOD EACH TIME A ROAD HAS BEEN OPENED IT HAS BEEN CLOSED AGAIN SHORTLY AFTER BECAUSE OF FURTHER FLOODING.



NEAR SAXILBY VILLAGE THE A57 AT DUNHAM BRIDGE, NEWTON ON TRENT – ROAD AND BRIDGE CLOSED AS THERE IS FAR-REACHING FLOODING OF THE AREA SEEN ON PAGES 6 TO 10.





Drone footage of flooding in Lincolnshire

198 views 2d ago ...more



Yorkshire Post 2.77K

Subscribe



0



Share



Download



Save

Comments

Add a comment...



0:46



Dunham Bridge Flooding Jan 2024

All About Drones · 3K views · 3 days ago

21:12

100%



The Drone Ranger

23h · 🌐

River Trent in Gainsborough this morning.

👍👎 189

👍 189

💬 48

➦ 52

AA

facebook.com





1d · 🌐

Anyone know if the road between Marton and Gainsborough is open again? Seems to own and close at a moments notice!

1

1 11

Write a comment...

Lorraine Nannan Harris 1d · 🌐

It's not worth driving through the flooded roads folks, this person did exactly that and look what happened. follow the signs/diversions and stay safe



LINCOLNSHIRELIVE.CO.UK
Car submerged in floodwater as driver goes 'through road closed sign'
 The occupants are thankfully safe



22:47
 Mail
 ←



1

1



2

2 3 2



AA facebook.com

< > ⬆️ 📖 📄

8 1 1



6 🤔

6 3



THE A156 FROM MARTON VILLAGE TO GAINSBOROUGH CLOSED AT MARTON AT THE JUNCTION OF THE A1500 /A156 AND ALSO AT LEA FOLLOWING FLOODING OF THE ROAD. FROM THE IMAGE BELOW THE FLOODING IS ON AGRICULTURAL / FARMLAND TO THE LEFT OF THE LEA SIGN. THE LAND SWEEPS DOWNHILL ON THE LEFT TOWARDS THE RIVER TRENT YET THE FLOODWATER CAME RIGHT TO THE EDGE OF THE FOOTPATH IN THESE IMAGES. THE POWER STATION VISIBLE IN THE DISTANCE, ON PAGE 12, AND BEYOND THE BEND, THERE WAS NO ACCESS ON EITHER OF THESE ROUTES AS FLOODWATER HAD COVERED THE ROAD.

23:16

← Marton Village, Lincolnshire

know what to do so we've put some FAQs together for during and after a flood. https://orlo.uk/DuringAFlood_JOvSy

CHECK - You can check disruption to services and roads on our disruption page https://orlo.uk/Disruption_j8K0w
For other road disruption, visit the National Highways website https://orlo.uk/Traffic_dfurv

MEDICAL - If you have an urgent medical issue, call 999. If you're leaving your home please remember to take any prescription medication with you. If you're concerned about missing GP / hospital appointments or a community visit, make sure to call your specific health contact.

!! URGENT - If an urgent evacuation is required, call 999.

HELP - If you need any help accessing food, supplies or medication, contact Nottinghamshire County Council on [REDACTED]

If you live in one of the affected areas and know someone who does not have access to a computer, please share this message with them. Also, if you're in an area at risk of flooding and have an elderly or vulnerable neighbour, please make sure to check on them.

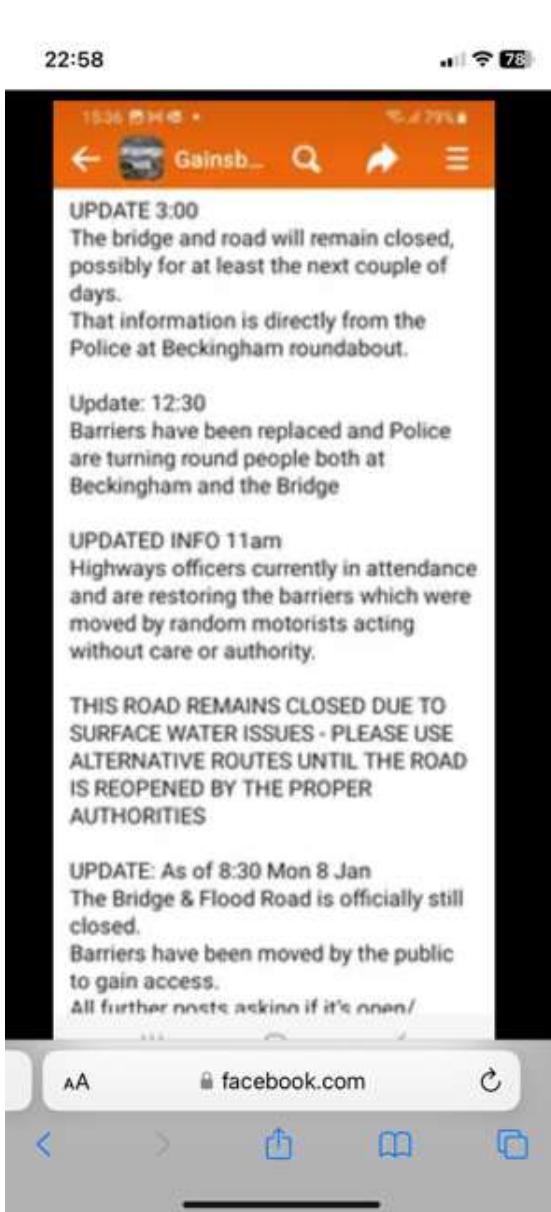
All risk from flooding?

facebook.com





THIS IS THE A156 TO BECKINGHAM AND BEYOND FROM GAINSBOROUGH WHICH WAS LATER CLOSED.



THERE IS EXTENSIVE FLOODING FROM THE RIVER TRENT TO BOTH THE LEFT AND RIGHT OF THIS IMAGE. IN THE IMAGES BELOW AND ON PAGE 14 THE FLOODWATER IS VERY CLOSE TO THE ROAD - A SIMPLE GRASS VERGE SEPARATING THE ROAD FROM THE RISING FLOODWATER.





RIVER TRENT FLOODWATER AT NEWARK ON TRENT



Storm Henk – updates

6 days ago — Due to unprecedented high water levels on the River Trent at Torksey Lo for potential flooding. Check flood ...

Missing: rayford wharf

UPDATE: Impact of Storm Henk

People living in a [Nottinghamshire village](#) close to a key road bridge are still facing high waters and long diversions days after the River Trent burst its banks. Dunham Bridge, which carries the A57 across the [Nottinghamshire-Lincolnshire border](#), has been closed since Friday due to floodwater from Storm Henk.

Residents of nearby Dunham-on-Trent and passing motorists have been cut off from the opposite bank, and face a 37 mile detour until the route re-opens. [Police](#) have urged people not to attempt to cross the bridge, although one vehicle has been abandoned in the water.

Pictures show a vast expanse of water has flooded the Lincolnshire side, and shows no sign of receding. A resident says the village on the Nottinghamshire side has "gone from being Dunham-on-Trent to Dunham-by-the-Sea".

The screenshot shows a Facebook post from the 'Sturton by Stow Community' group, posted by Ben Everitt 1 hour ago. The post text reads: 'Bawtry bridge has just closed due to flooding is anyone goes that way.' Below the text are 2 likes and 1 comment. At the bottom of the post, there are two notification banners: 'Ad hidden' with an 'Undo' button, and 'Hiding posts helps Facebook personalise your Feed.' with an 'Undo' button. The browser address bar at the bottom shows 'facebook.com'.

This block shows the top status bar of a mobile device with the time 16:46 and 23% battery. Below it are three interaction buttons: 'Like', 'Comment', and 'Send'.

The profile header for Nottinghamshire County Council (@NottsCC) is shown, including the council's logo and a close button (X).

@jordan8396 Hi,

It is closed currently due to the amount of surface water still present in the subsoil rather than on the road itself. If the road was reopened currently, the vibrations caused by vehicles could potentially cause damage to the carriageway and the bridges.

Thanks, Jason

3:56 PM • Jan 9, 2024

www.pikaso.me

Like Comment Send

The profile header for Nottinghamshire County Council (@NottsCC) is shown again, including the council's logo and a close button (X).

@jordan8396 Hi,

Unfortunately, we do not have a definitely timescale in place however we would expect the road to be closed tomorrow too. The situation will be reviewed and information will be updated/sent out once the road is re-opened.

Thanks, Jason

4:14 PM • Jan 9, 2024